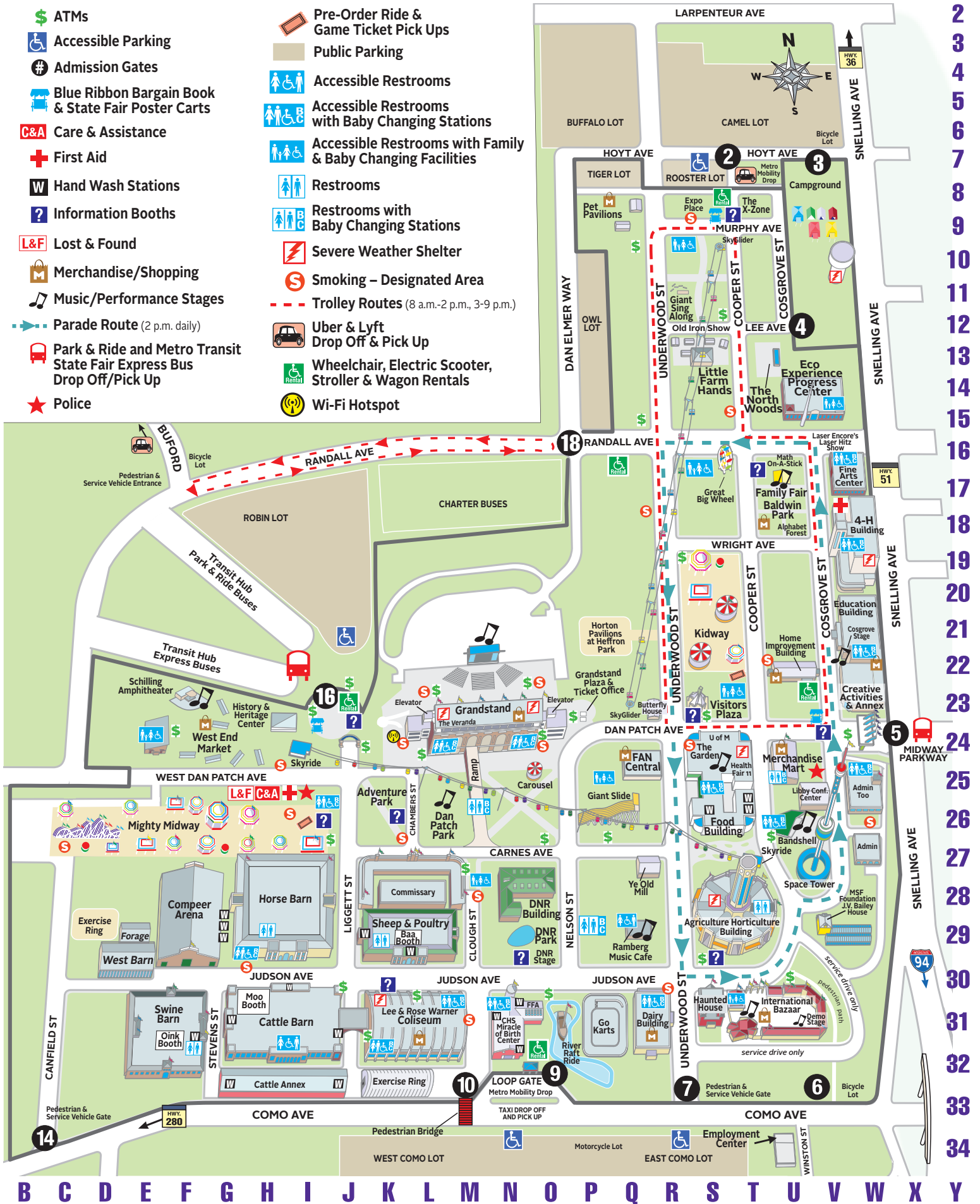



# MINNESOTA STATE FAIR 2018

- ATMs
- Accessible Parking
- Admission Gates
- Blue Ribbon Bargain Book & State Fair Poster Carts
- Care & Assistance
- First Aid
- Hand Wash Stations
- Information Booths
- Lost & Found
- Merchandise/Shopping
- Music/Performance Stages
- Parade Route (2 p.m. daily)
- Park & Ride and Metro Transit State Fair Express Bus Drop Off/Pick Up
- Police
- Pre-Order Ride & Game Ticket Pick Ups
- Public Parking
- Accessible Restrooms
- Accessible Restrooms with Baby Changing Stations
- Accessible Restrooms with Family & Baby Changing Facilities
- Restrooms
- Restrooms with Baby Changing Stations
- Severe Weather Shelter
- Smoking – Designated Area
- Trolley Routes (8 a.m.-2 p.m., 3-9 p.m.)
- Uber & Lyft Drop Off & Pick Up
- Wheelchair, Electric Scooter, Stroller & Wagon Rentals
- Wi-Fi Hotspot



B C D E F G H I J K L M N O P Q R S T U V W X Y

**■ ATTRACTIONS & BUILDINGS**







3rd Lair SkatePark	T8 Murphy (The X-Zone)
4-H Building	V18 Cosgrove
Agriculture Horticulture Building	T28 Cooper
Aisle of Breeds	I29 Judson (Horse Barn)
All-Star Stunt Dogs Splash	T13 Cooper (The North Woods)
Alphabet Forest	U18 Cosgrove (Baldwin Park)
Arch (Historic Streetcar Arch)	J24 Liggett (West End Gate)
Arts A'Fair	H24 West Dan Patch (West End Market), S9 Murphy
Baa Booth	L29 Judson (Sheep Barn)
Baldwin Park	U17 between Cooper & Cosgrove
Butterfly House	R23 Dan Patch
Cambria Kitchen	V23 Cosgrove (Creative Activities Building)
Cattle Barn/Annex	I31 Judson
CHS Miracle of Birth Center	N31 Judson
Coliseum - Lee & Rose Warner Coliseum	L31 Judson
The Common Table: <i>Minnesota Eats</i>	T29 Cooper (Ag Hort Bldg.)
Compeer Arena (formerly AgStar Arena)	F29 Judson
Creative Activities Building & Annex	V23 Cosgrove
Dairy Building	R31 Judson
Dan Patch Park	L26
Department of Natural Resources (DNR Building)	O28 Carnes
Driven to Discover (University of Minnesota)	U21 Cosgrove
Eco Experience	V14 Randall (Progress Center)
Education Building	V21 Cosgrove
EquiMania!™	I29 Judson (Horse Barn)
Expo Place	S8 Murphy
Family Fair sponsored by Coca-Cola	U17 (Baldwin Park)
FAN Central sponsored by Xfinity	R25 Underwood
FFA Chapter House & Leadership Center	O31 Judson
Fine Arts Center	V16 Cosgrove
Fireworks (nightly) sponsored by Mazda	N23 (Grandstand)
Food Building	T26 between Underwood & Cooper
The Garden sponsored by <i>Treasure Island Resort &amp; Casino</i>	S24 Dan Patch
Giant Sing Along presented by <i>Bremer Bank</i>	S12 Murphy
Grandstand	N23
Great Big Sandbox	U17 Cosgrove (Baldwin Park)
sponsored by <i>Beech-Nut</i>	
Haunted House	S31 Judson
Health Fair 11	T25 Cooper
History & Heritage Center	H23 (West End Market)
History Walking Tour (self-guided)	H23 (West End Market)
(Brochures available at all tour stops.)	
Home Improvement Building	U22 between Cooper & Cosgrove
sponsored by <i>LeafFilter</i>	
Horse Barn	I29 Judson
Horse Shows	F29 Judson (Compeer Arena), L31 Judson (Coliseum)
International Bazaar	T31 Judson
Laser Encore's Laser Hitz Show (nightly at 9:15 p.m.)	V16 Randall
Little Farm Hands sponsored by <i>Kemps</i>	S13 Cooper
Math On-A-Stick	U16 Cosgrove (Baldwin Park)
Merchandise Mart	U24 Dan Patch
Minnesota Newspaper Museum	V18 Cosgrove (4-H Building)
Minnesota Territorial Pioneers Cabin	R29 Underwood
Moo Booth & Milking Parlor	H31 Judson (Cattle Barn)
The North Woods sponsored by <i>Good Health Saunas</i>	T13 Cooper
Oink Booth	F31 Judson (Swine Barn)
Old Iron Show	S12 Lee
Parade (daily at 2 p.m.)	indicated by  on map
sponsored by <i>Firestone</i>	
Pet Pavilions & Demo Area sponsored by <i>Sam's Club</i>	Q8 Murphy
Ramberg Music Cafe sponsored by <i>Cal Spas</i>	R29 Underwood
<i>Relax &amp; Recharge Station sponsored by AmericInn Hotels &amp; Suites</i>	
Sheep & Poultry Barn	L29 Judson







State Fair Foundation - J.V. Bailey House	V29 Cosgrove
State FairWear Gift Shops	N23 (Lower Grandstand), S23 Dan Patch (Visitors Plaza), L31 Judson (Coliseum), J23 (West End Gate)
Swine Barn	F31 Stevens
Talent Contest	U26 Cosgrove (Leinie Lodge Bandshell)
sponsored by <i>JACK'S® Pizza</i>	
Talent Contest - County Fairs	U17 Family Fair Stage (Baldwin Park)
Timberworks Lumberjack Show	T13 Cooper (The North Woods)
University of Minnesota	S24 Dan Patch
The Veranda	M23 (Grandstand)
West Barn	E30 Judson
West End Market	G23 West Dan Patch
The X-Zone	T8 Murphy

**■ ENTERTAINMENT STAGES**

Christensen Farms Stage at CHS Miracle of Birth Center	N31 Judson
Cosgrove Stage	V21 Cosgrove (outside of Education Building)
Dan Patch Park Stage	L26 (Dan Patch Park)
The DIRT Demo Stage	T28 Cooper (Agriculture Horticulture Bldg.)
Family Fair Stage	U17 (Baldwin Park)
sponsored by <i>Green Mill Restaurant</i>	
Festival of Nations Demo Stage	U31 Judson (International Bazaar)
The Garden Stage	S24 Dan Patch (The Garden)
sponsored by <i>Treasure Island Resort &amp; Casino</i>	
Grandstand Stage	N23 (Grandstand)
<i>Grandstand Concert Series sponsored by Sleep Number</i>	
International Bazaar Stage	T31 Judson (International Bazaar)
sponsored by <i>Summit Brewing Co.</i>	
Leinie Lodge Bandshell Stage	U26 Cosgrove
sponsored by <i>Jacob Leinenkugel Brewing Co.</i>	
Ramberg Music Cafe Stage	R29 Underwood
Schell's Stage at Schilling Amphitheater	F23 West Dan Patch (West End Market)
sponsored by <i>August Schell Brewing Co.</i>	

**■ GUEST & ACCESSIBLE SERVICES**

Accessible Elevators to Grandstand	L23, O23
Accessible Ramp to Grandstand Concerts	K23 (west of Grandstand)
Assistive Listening Devices	O23 (east end of Grandstand)
ATMs	indicated by  on map
Bank (Bremer Bank)	S23 Dan Patch (Visitors Plaza)
Blue Ribbon Bargain Book & State Fair Poster Carts	indicated by  on map
Bicycle Lots	F16 Buford, W33 Como, V6 Hoyt
BUS DROP OFF & PICK UP POINTS	
Metro Transit State Fair Express Buses	H22 (Transit Hub)
Park & Ride: Drop Off & Pick Up	H22 (Transit Hub), X24 (Midway Parkway)
Charter Bus Parking	M17 Randall
Campground	V10 Cosgrove
Care & Assistance	H25 West Dan Patch (infant care facilities, lost persons, wheelchair battery charging)
Convenience Store - Steichen's	L28 (Commissary)
First Aid - 2 locations	I25 & V18, indicated by  on map
sponsored by <i>Regions Hospital</i>	
Grandstand Tickets	P23 (east of Grandstand)
Guest Relations	S23 Dan Patch (Visitors Plaza)
Hand Wash Stations	indicated by  on map
Horton Pavilions at Heffron Park	Q21 Underwood
Information Booths	indicated by  on map
sponsored by <i>CenturyLink</i>	
Loop Gate	O33 Como
Lost & Found	G25 West Dan Patch
Metro Mobility Drop Off Points	O33 (Como Loop Gate), U7 Hoyt
Midway Guest Relations	I26 (Mighty Midway)
Motorcycle Lot	P34 Como
Police & Substation	I25 & U25, indicated by  on map

Pre-Order Ride & Game Ticket Pick Ups	I26 & T22, indicated by  on map
Smoking - Designated Areas	indicated by  on map
Stroller & Wagon Rentals	indicated by  on map
Taxi Drop Off & Pick Up	O33 Como (Loop Gate)
Transit Hub	H22
Trolley Routes	indicated by  on map
Uber & Lyft Drop Off & Pick Up	B16 Buford, U7 Hoyt
sponsored by <i>Uber &amp; Lyft</i>	
UPS Store	S23 Dan Patch (Visitors Plaza)
Visitors Plaza	S23 Dan Patch
Wi-Fi Hotspot	K24, indicated by  on map
West End Gate	I23
Wheelchair & Electric Scooter Rentals	indicated by  on map

**■ MEDIA**

Assn. of MN Public Educational Radio Stations...	V21 (Education Bldg.)
KARE TV (NBC Channel 11)	P29 Nelson
KDWB Radio (101.3 FM)	N25 Dan Patch
KEYEY Radio (K102, 102.1 FM)	O26 Nelson
KFXN Radio (KPAN, 100.3 FM)	N25
KKMS Radio (The Mission, 980 AM)	R10 Underwood
KLCI Radio (BOB 106.1, FM/HD)	K30 Judson
KMNB Radio (BUZN, 102.9 FM)	V21 Cosgrove
KMOJ Radio (89.9 FM)	M29 Clough
KMSP TV (FOX Channel 9)	P25 Nelson
KQRS Radio (92.5 FM)	T12 Cooper
KQQI Radio (KOOL 108, 107.9 FM)	N25
KSTC TV (Channel 45)	L26 Chambers
KSTP AM Radio (1500 ESPN)	L25 Chambers
KSTP FM Radio (KS95, 94.5 FM)	Q24 Dan Patch
KSTP TV (ABC Channel 5)	L26 Chambers
KTCZ Radio (Cities 97, 97.1 FM)	N25
KTMJ Radio (myTalk, 107.1 FM)	R17 Underwood
KXXR Radio (93X, 93.7 FM)	K25 West Dan Patch
KYCR Radio (1570 AM)	R10 Underwood
KZGO & KQGO Radio (Go 95.3 & 96.3 FM)	U30 Judson
KZJK Radio (JACK FM, 104.1)	S18 Underwood
Minnesota Public Radio (KNOW 91.1, KSJN 99.5 & KCMP 89.3)	Q30 Judson
Star Tribune Newspaper	M26 Carnes
Twin Cities PBS (TPT Channel 2)	R12 Underwood
WCCO Radio (830 AM)	Q27 Carnes
WCCO TV (CBS Channel 4)	O26 Carnes
WFTX TV (Channel 29)	P25 Nelson
WGVX Radio (105 The Vibe, 105.1 FM)	U16 Randall
WWTC Radio (The Patriot, 1280 AM)	R10 Underwood

**■ RIDES**

Adventure Park	K26 between Liggett & Chambers
sponsored by <i>Coca-Cola</i>	
Carousel	O25
Giant Slide	P26 Nelson
Go Karts sponsored by <i>Factory Motor Parts</i>	P31 Judson
Great Big Wheel	T16 Cooper
Kidway	S20 between Underwood & Cooper
sponsored by <i>DISH</i>	
Krazy Maze	K26 (Adventure Park)
Mighty Midway	I26 Liggett
River Raft Ride	O31 Judson
Rock Climbing Wall	K26 (Adventure Park)
SkyGlider Terminals	Q23 Dan Patch, S9 Cooper
Skyride Terminals	I24 Liggett, T27 Cooper
SkyScraper	K26 (Adventure Park)
Sling Shot	K26 (Adventure Park)
Space Tower	V27 Cooper
Turbo Bungee	K26 (Adventure Park)
Ye Old Mill	R27 Carnes



**2018 BLUE RIBBON BARGAIN BOOK**

**150 BIG DEALS**

VALID ALL 12 DAYS

**MINNESOTA STATE FAIR**

Aug. 23-Labor Day, Sept. 3

# First Place in Savings

## BLUE RIBBON BARGAIN BOOK!

The 2018 Blue Ribbon Bargain Book features 150 coupons with huge savings on food, merchandise and attractions valid all 12 days of the fair. Books are available to purchase before the fair for \$5 (visit [mnstatefair.org](http://mnstatefair.org) for a list of locations) and during the fair at the State FairWear Gift Shops and Bargain Book & State Fair Poster Carts. (while supplies last)